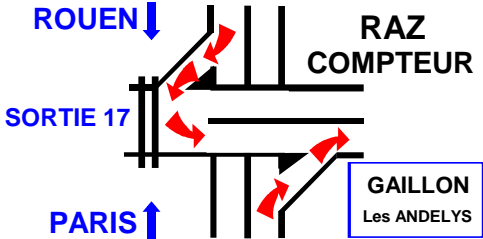
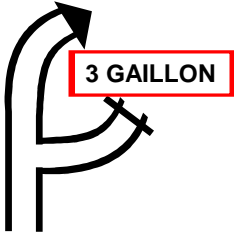


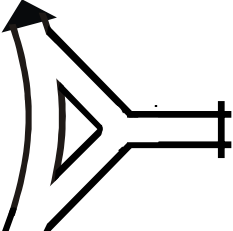
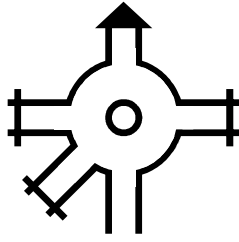


PAGE 1	Etape: Divers - Parcours Sélectif - AUTOROUTE A13-Muids (Mairie)	KM TOTAL : 50,20 KM SECTEUR : 25,60
<p>0,00</p> <p>1 0,00</p>		<p>70 AUTOROUTE A13 SORTIE 17</p> <p>→ GAILLON LES ANDELYS</p> <p>GPS: N 49°08' 178 E 01°18' 882</p>
<p>0,70</p> <p>2 0,70</p>		<p>70 TDSRP</p> <p>! S ↘</p>
<p>1,80</p> <p>3 1,10</p>		<p>70 ! S</p>
<p>2,80</p> <p>4 1,00</p>		<p>70 Les ANDELYS 12</p>
<p>4,00</p> <p>5 1,20</p>		<p>70 TD</p>

4,40



70

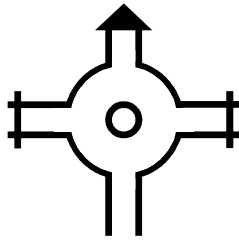


TD
TRAFIC

6

0,40

5,10



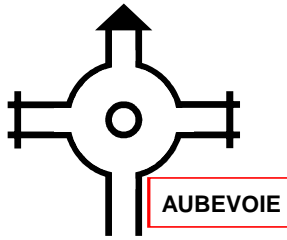
70

TD

7

0,70

5,80



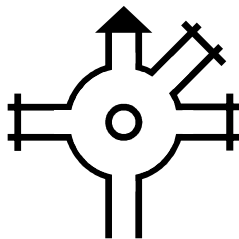
50

TD

8

0,70

6,20



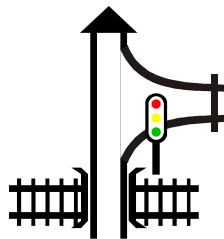
50

TD

9

0,40

6,50



50

10

0,30